AERODROME CHART - ICAO

AD ELEV 1166FT (*355m*)

ARP 510121N 0712758E

TWR 135.5
GROUND 119.6
DELIVERY 129.8

ASTANA NURSULTAN NAZARBAYEV INTERNATIONAL AIRPORT

RWY	DIRECTION (TRUE)	THR	GEOID UNDULATION	BEARING STRENGTH
04	044.52°	51°00'40.87"N 071°26'55.41"E	-106	PCN 73 F/C/W/T
22	224.55°	51°02'01.65"N 071°29'01.44"E	-106	

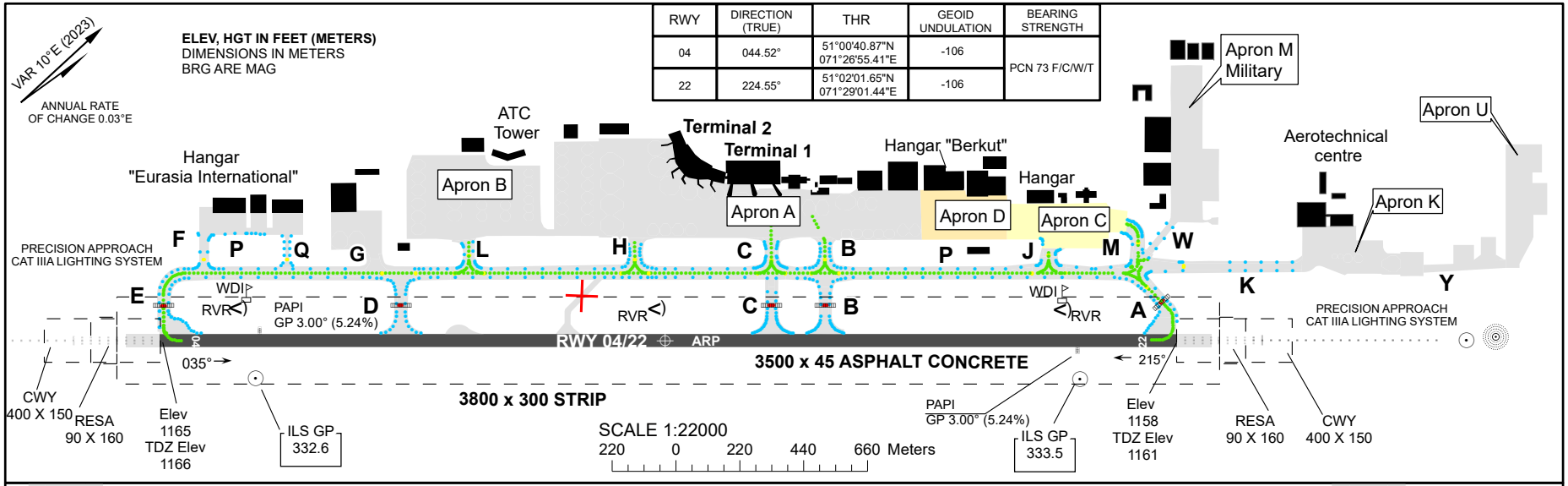

LIGHTING AND MARKING AIDS RWY 04/22 AND EXIT TWY

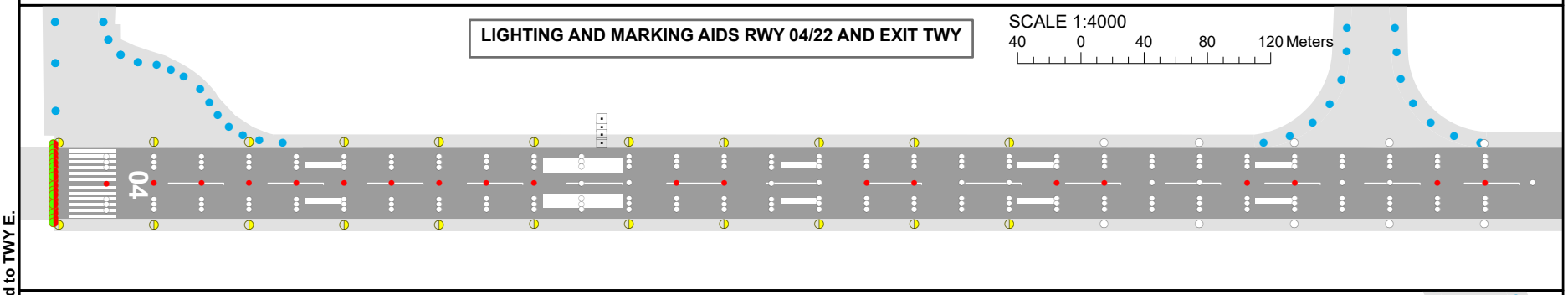

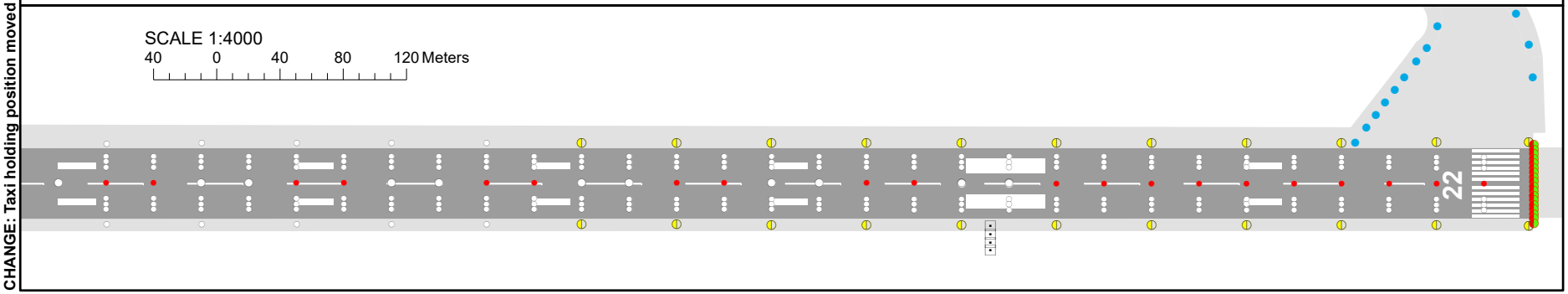

CHANGE: Taxi holding position moved to TWY E.

THIS PAGE INTENTIONALLY LEFT BLANK